



Secretaria de Meio Ambiente e Desenvolvimento Sustentável - SEMAD
Centro de Informações Meteorológicas e Hidrológicas do Estado de Goiás - CIMEHGO
Sala de Situação de Monitoramento de Riscos e Desastres Naturais

Boletim nº: 0004

Elaborado na data: 04/01/2023

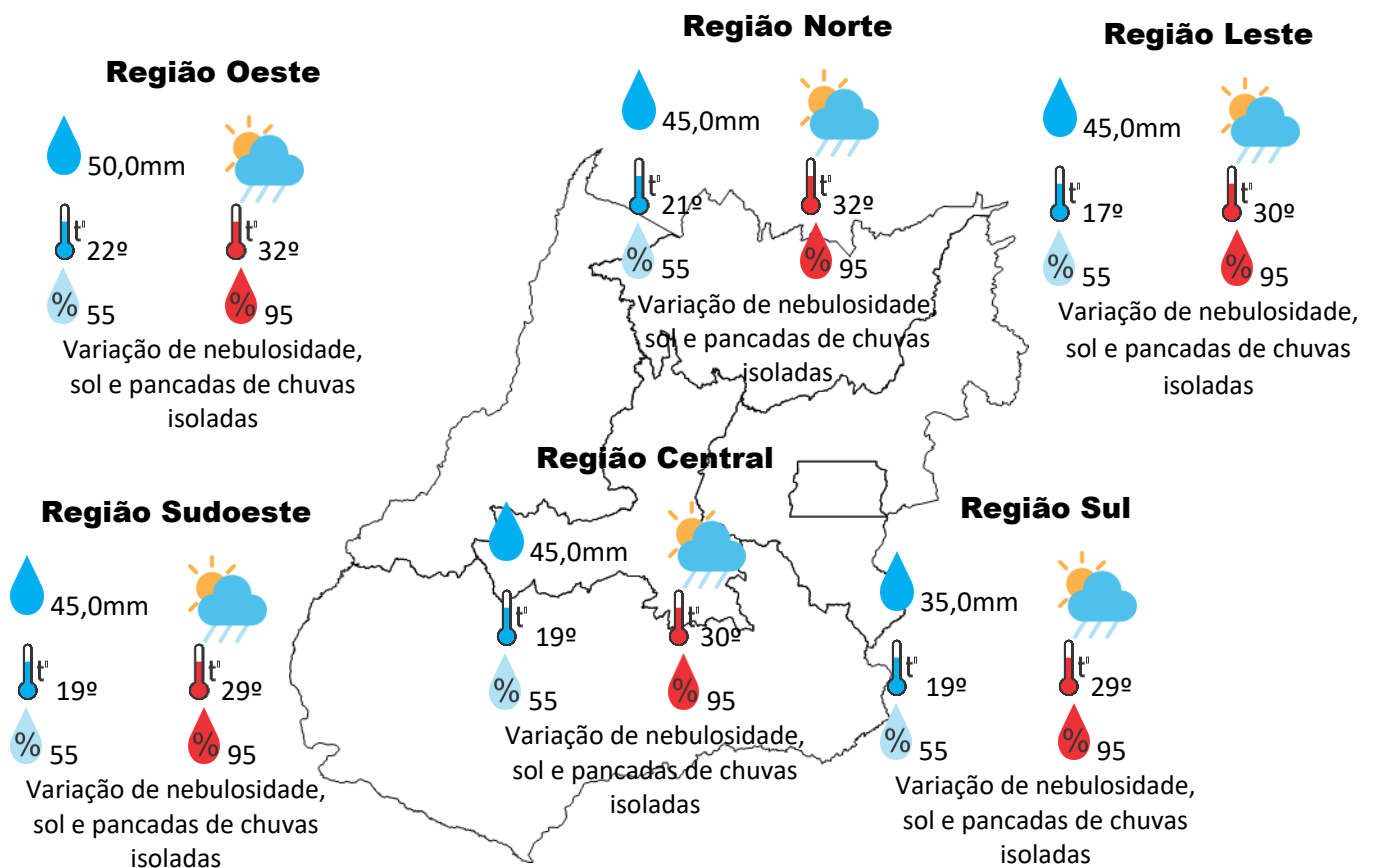
Previsão para data: 05/01/2023

Informações do Tempo para o Estado

Quinta-feira o avanço da frente fria pela região sudeste do Brasil, vai favorecer a formação de um corredor de umidade, conseqüentemente teremos áreas de instabilidade em várias regiões de Goiás, com isso as pancadas de chuvas isoladas que podem vir volumosas, acompanhadas de rajadas de vento e raios.

Capital: Variação de nebulosidade, sol e pancadas de chuvas, temperatura máxima podendo chegar aos 28°C e umidade relativa do ar variando entre 55% a 95%, o nascer do sol será às 05:49hs e o pôr do sol às 18:54hs.

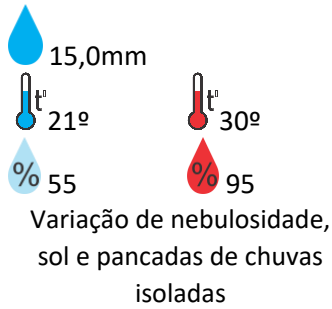
Alerta: Para o risco potencial para formação de tempestades em várias regiões do Estado.



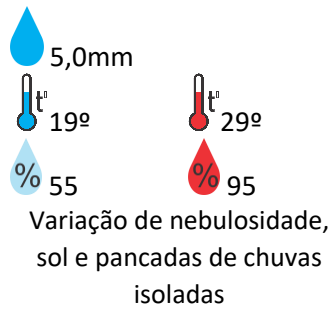


Previsão para alguns municípios:

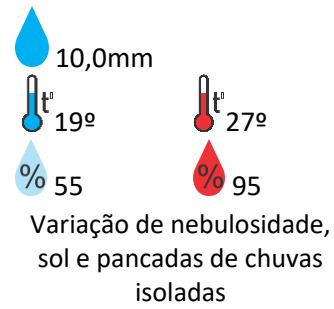
Porangatu



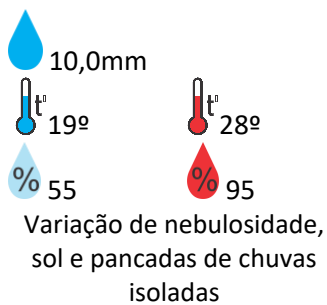
Catalão



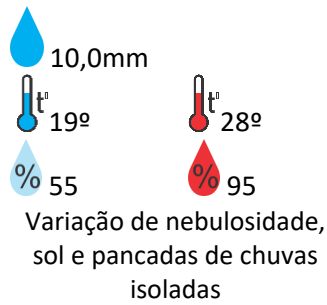
Jataí



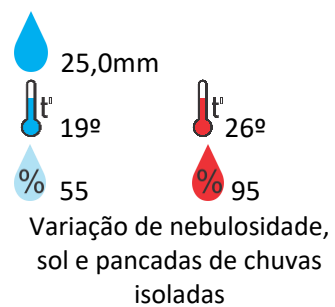
Rio Verde



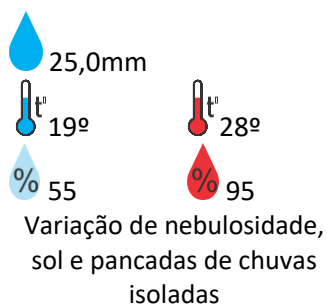
Luziânia



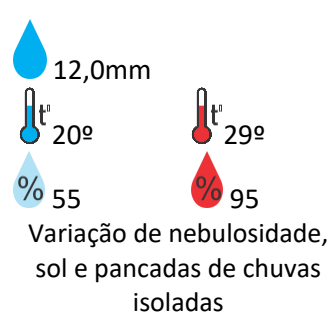
Anápolis



Goiânia



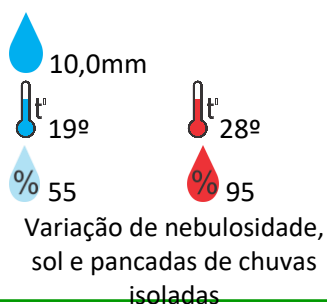
Itumbiara



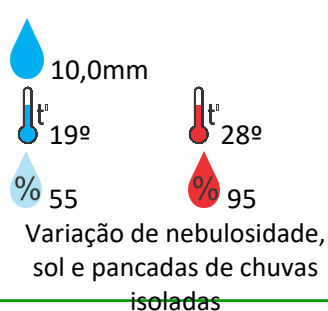
Ouvidor



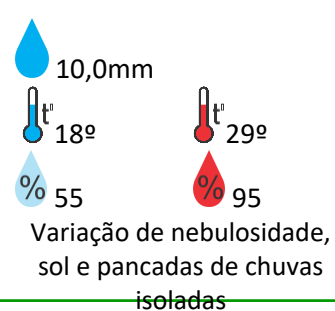
Goiandira



Três Ranchos



Cumari



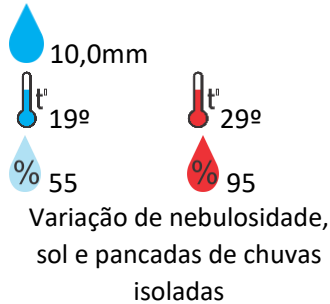
Secretaria de Estado de Meio Ambiente e Desenvolvimento Sustentável - SEMAD

11ª avenida, N° 1.272, Setor Leste Universitário - CEP: 74.605-060 - Goiânia/GO - fone: (62) 3265-1392 – 3265-1361

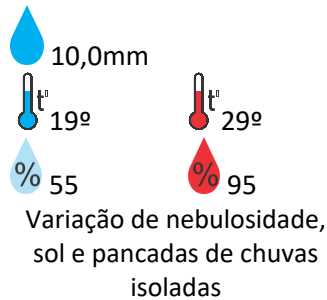
Visite: <https://www.meioambiente.go.gov.br/cimehgo> ou <https://www.cimehgo.meioambiente.go.gov.br/>



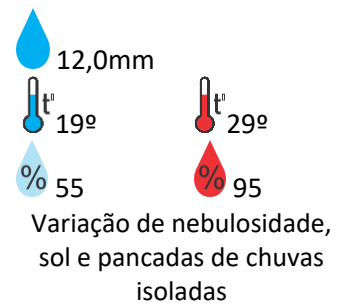
Anhanguera



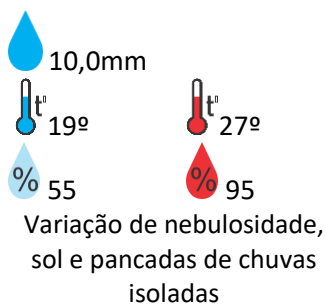
Ipameri



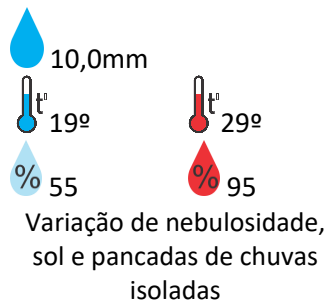
Nova Aurora



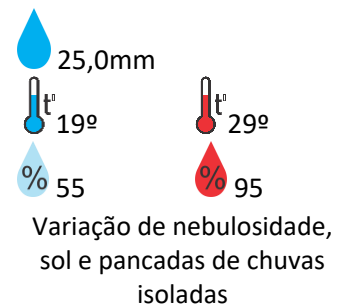
Cristalina



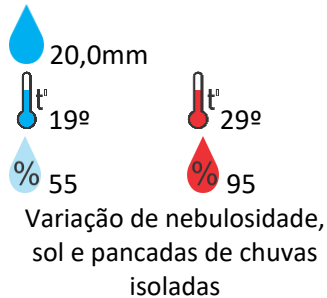
Santa Helena



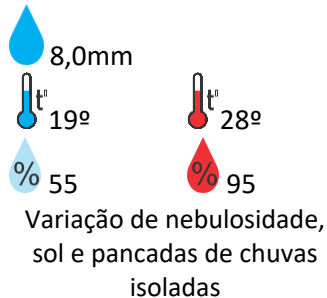
Ceres



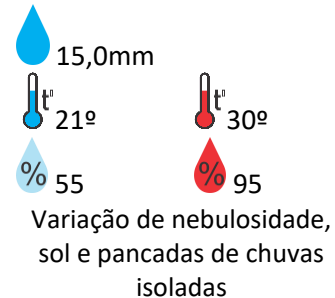
Goianésia



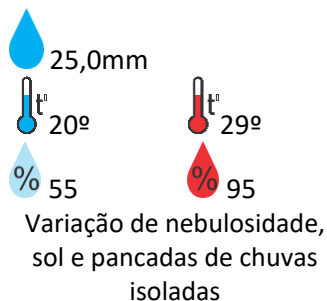
Davinópolis



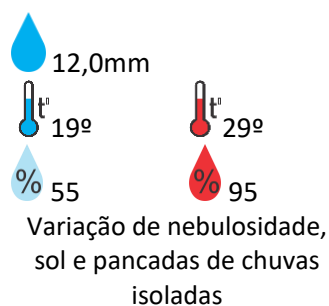
Rubiataba



Flores de Goiás



Formosa



Cavalcante



OBS: As informações contidas nesse boletim do tempo levam em consideração dados das variáveis meteorológicas previstas por modelos meteorológicos e análise de imagens de satélite do dia 04/01/2023 às 09:00 horas